

第 6 章 水 質

第6章 水質

6.1 現地調査結果

(1) 水象の状況

河川流量等の現地調査結果は、図6.1(1)～(5)に示すとおりである。

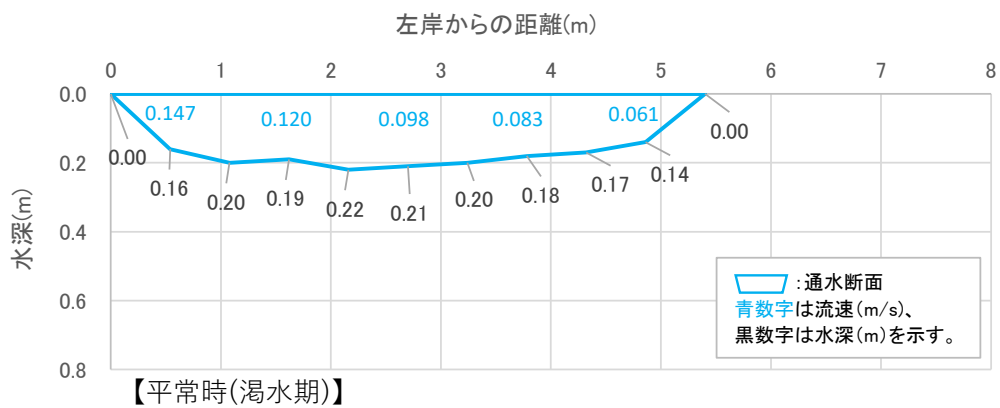
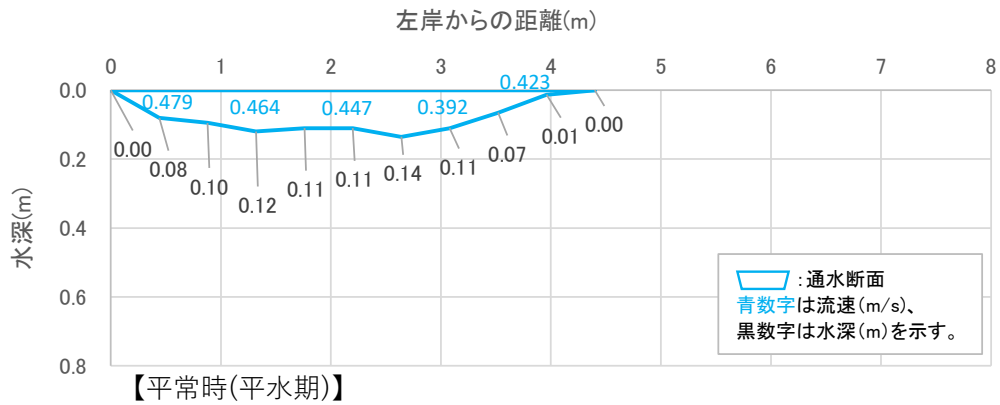
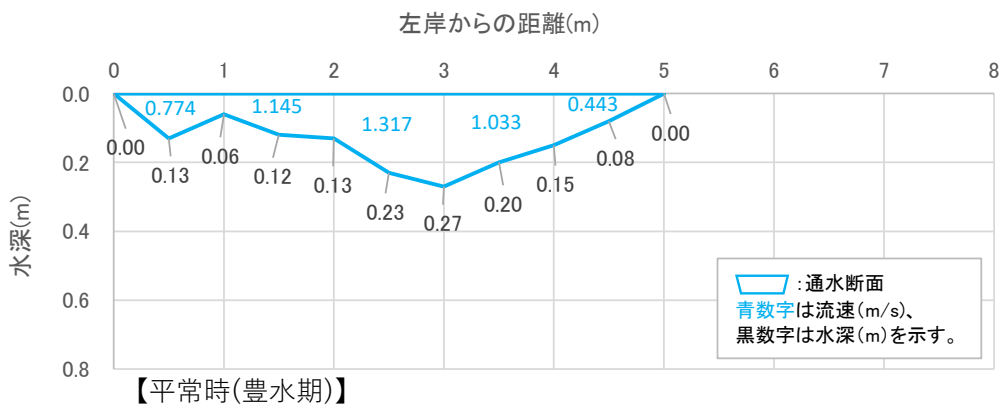
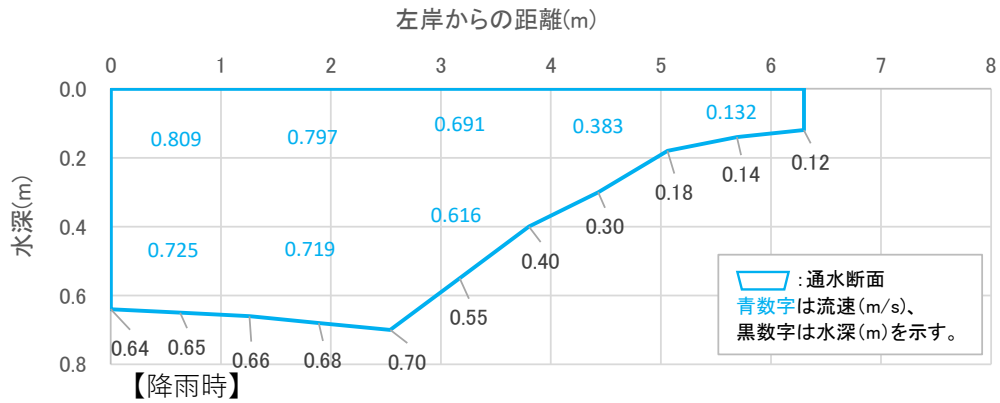


図 6.1(1) 河川流量観測結果<通水断面図> (地点 1:小畔川別所橋)

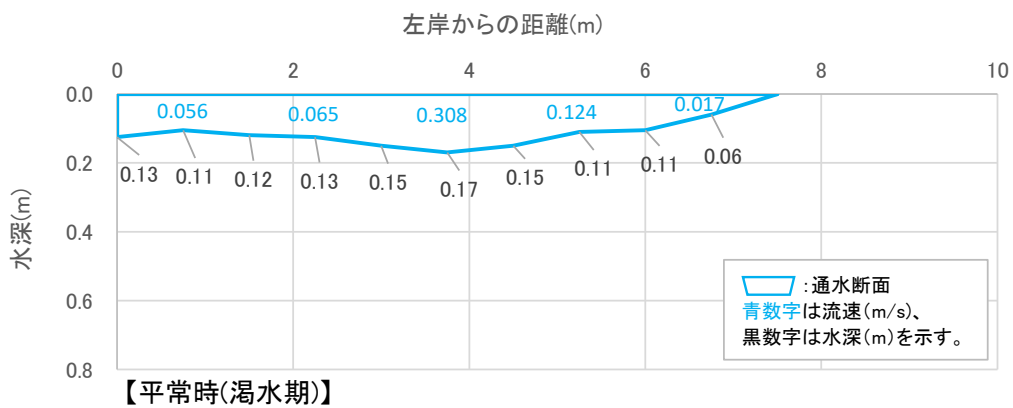
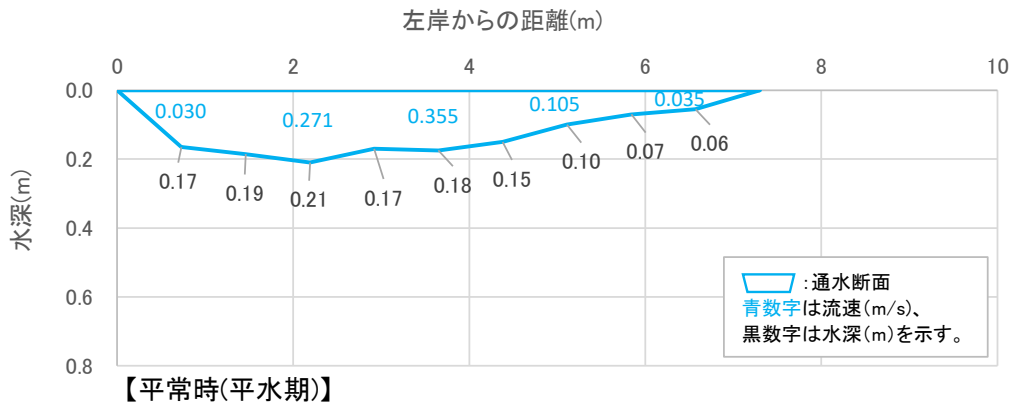
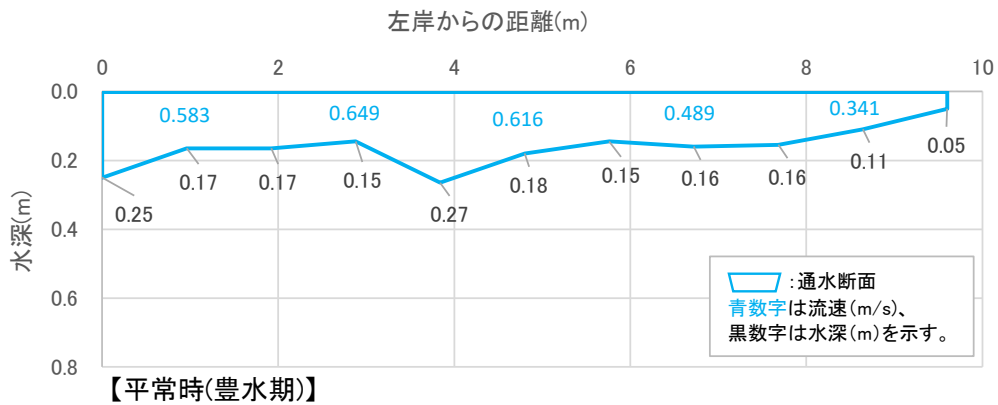
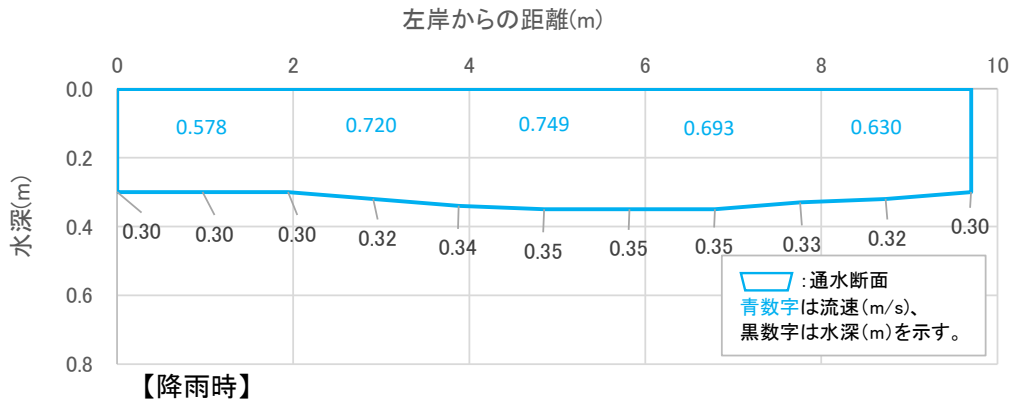


図 6.1(2) 河川流量観測結果<通水断面図> (地点 2:小畔川 R407 バイパス下流)

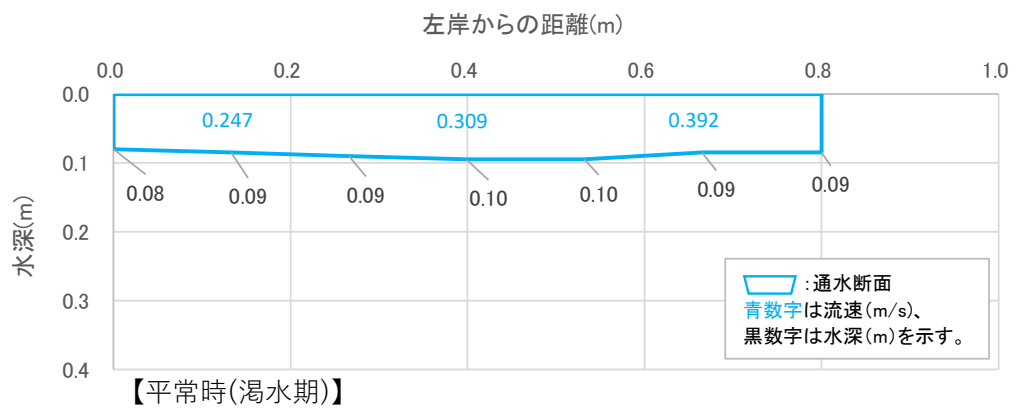
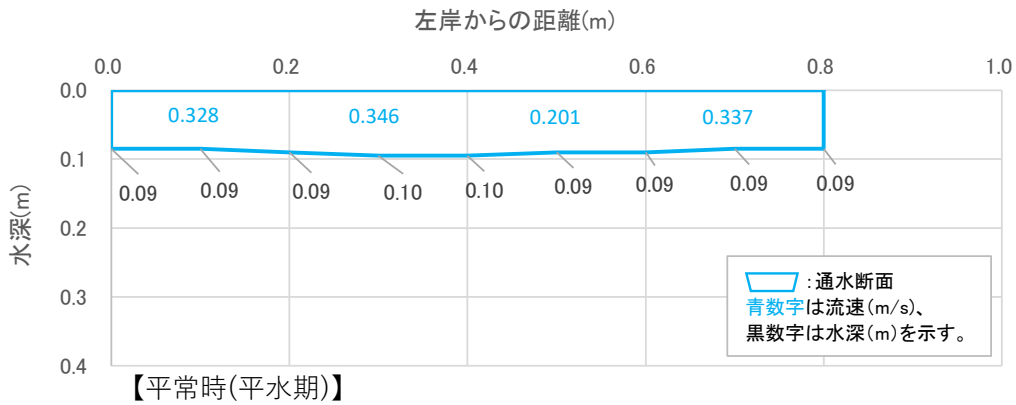
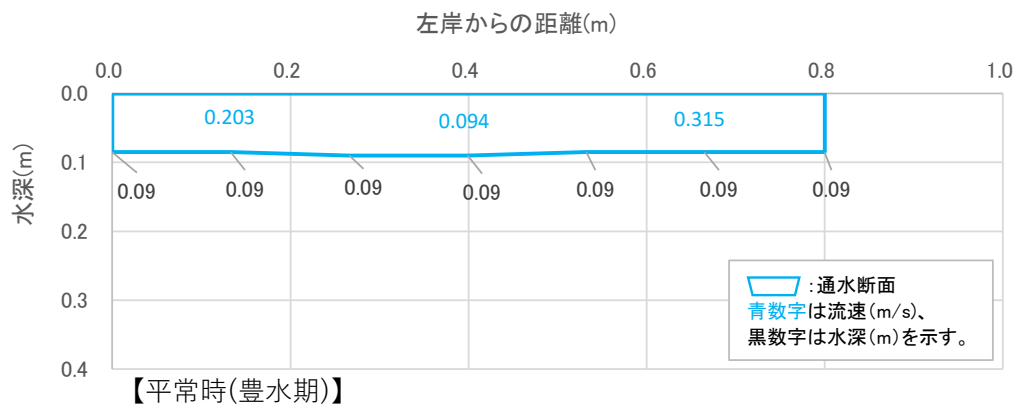
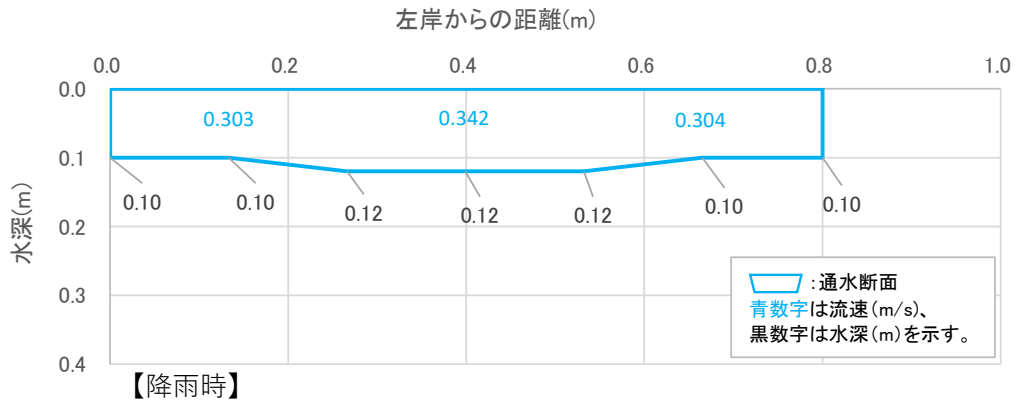


図 6.1(3) 河川流量観測結果<通水断面図> (地点 3:旭ヶ丘川上流)

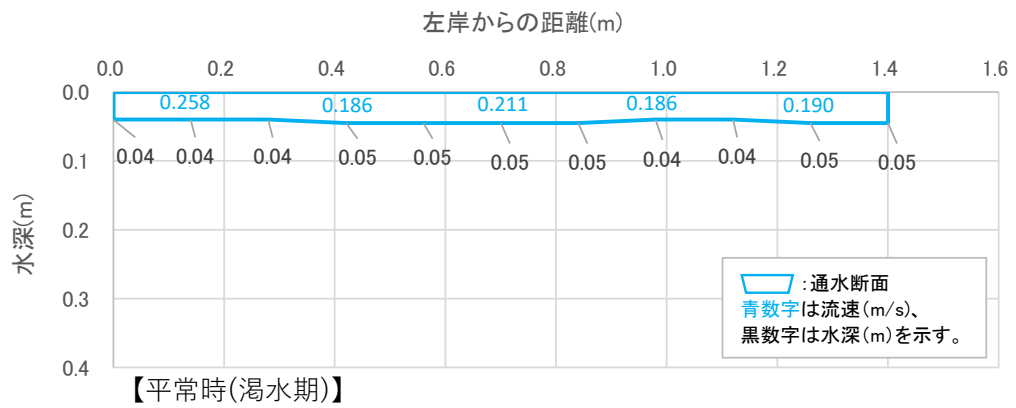
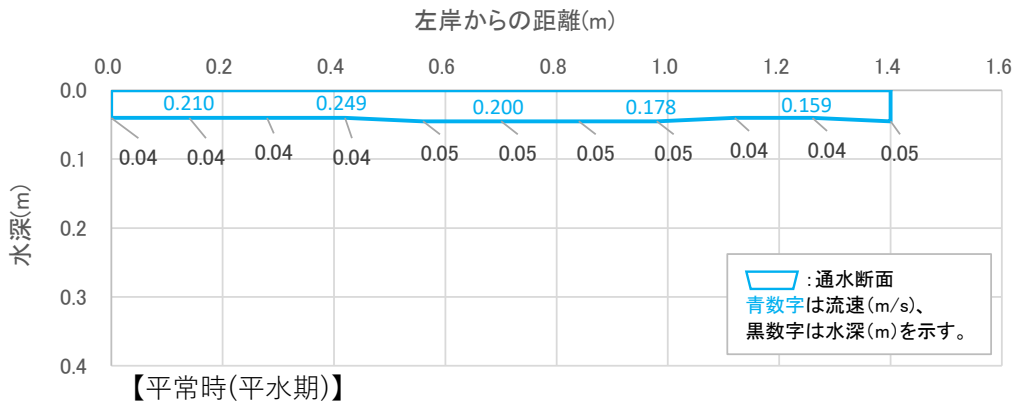
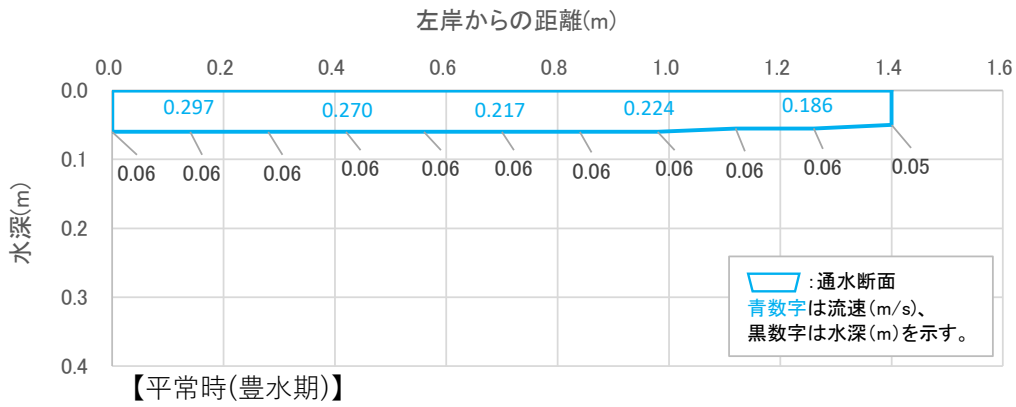
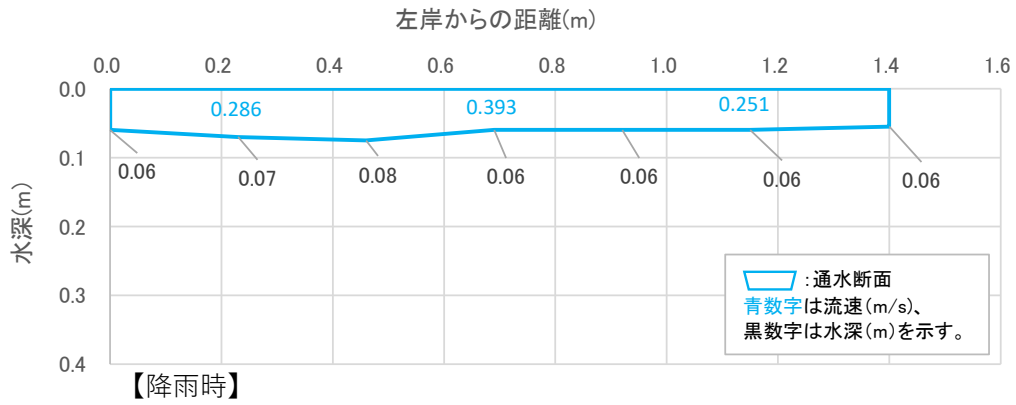


図 6.1(4) 河川流量観測結果<通水断面図> (地点 4:旭ヶ丘川合流前)

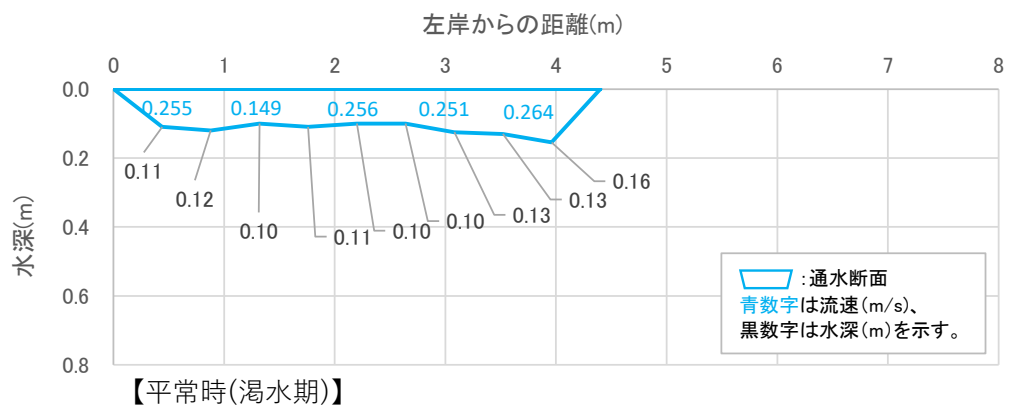
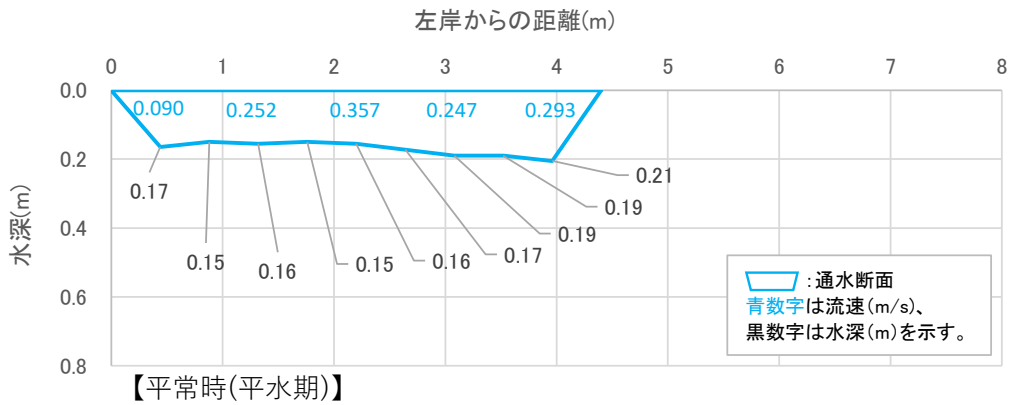
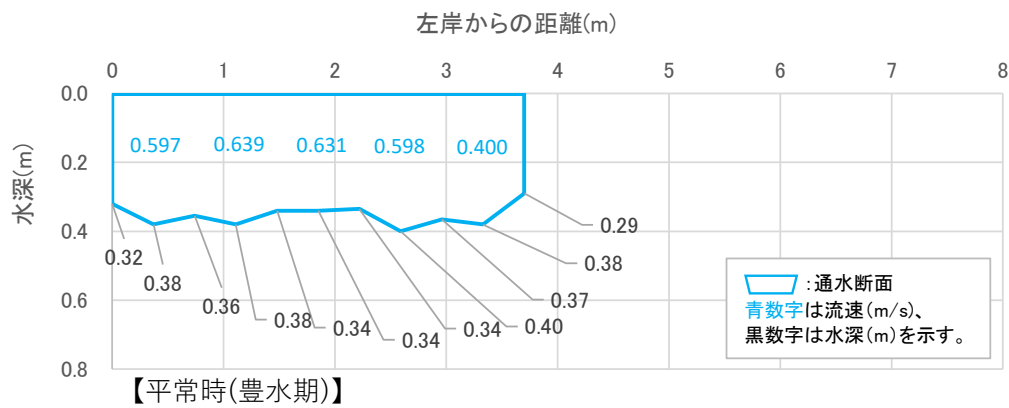
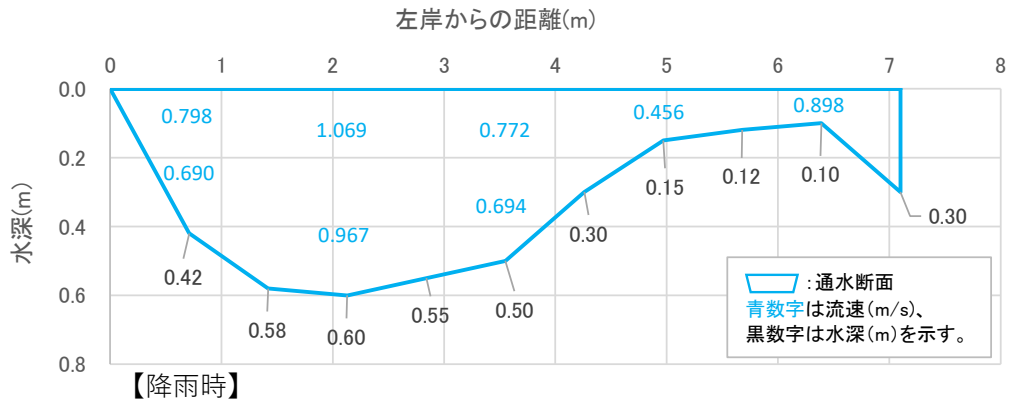


図 6.1(5) 河川流量観測結果<通水断面図> (地点 5:小畔川小畔川橋)