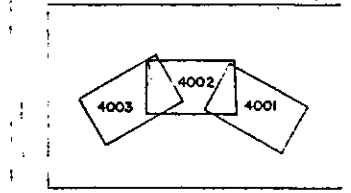
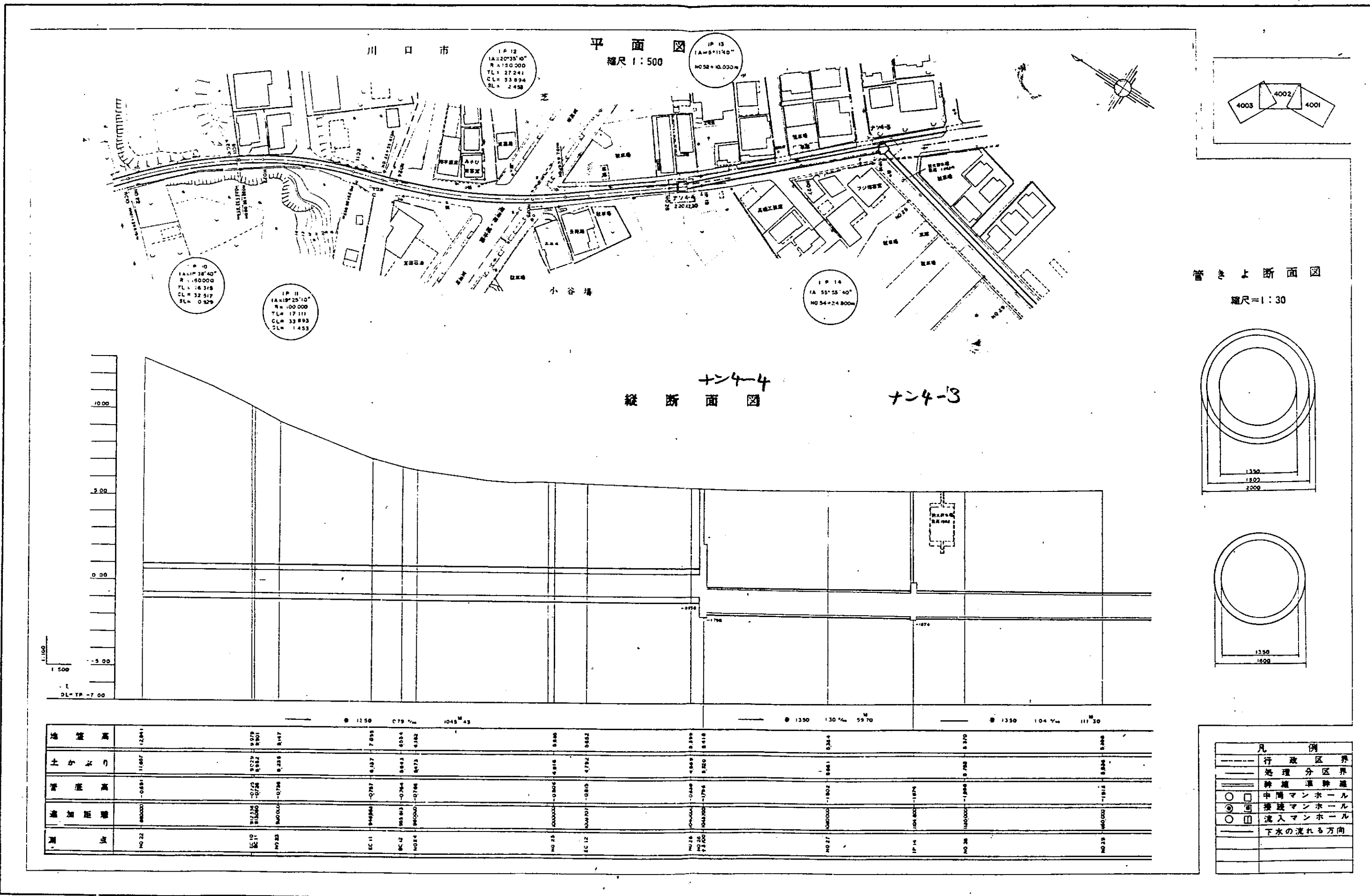


# 荒川左岸南部流域下水道台帳

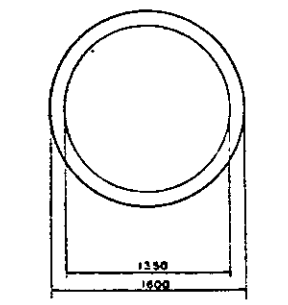
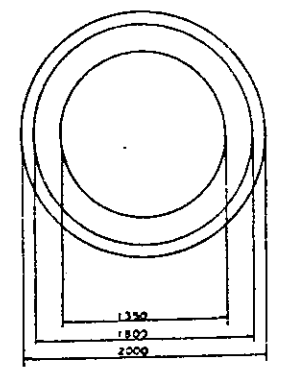
図面番号 4002

南部第4準幹線

埼玉県



管きよ断面図  
縮尺=1:30



項目	管径	管底高	土かぶり	地盤高
NO 22	1150	-0.81	11.87	12.04
EC 10	1150	-0.72	11.87	12.04
EC 11	1150	-0.73	11.87	12.04
EC 12	1150	-0.74	11.87	12.04
NO 23	1150	-0.75	11.87	12.04
NO 24	1150	-0.76	11.87	12.04
NO 25	1150	-0.77	11.87	12.04
NO 26	1150	-0.78	11.87	12.04
NO 27	1150	-0.79	11.87	12.04
NO 28	1150	-0.80	11.87	12.04
NO 29	1150	-0.81	11.87	12.04
NO 30	1150	-0.82	11.87	12.04
NO 31	1150	-0.83	11.87	12.04
NO 32	1150	-0.84	11.87	12.04
NO 33	1150	-0.85	11.87	12.04
NO 34	1150	-0.86	11.87	12.04
NO 35	1150	-0.87	11.87	12.04
NO 36	1150	-0.88	11.87	12.04
NO 37	1150	-0.89	11.87	12.04
NO 38	1150	-0.90	11.87	12.04
NO 39	1150	-0.91	11.87	12.04
NO 40	1150	-0.92	11.87	12.04
NO 41	1150	-0.93	11.87	12.04
NO 42	1150	-0.94	11.87	12.04
NO 43	1150	-0.95	11.87	12.04
NO 44	1150	-0.96	11.87	12.04
NO 45	1150	-0.97	11.87	12.04
NO 46	1150	-0.98	11.87	12.04
NO 47	1150	-0.99	11.87	12.04
NO 48	1150	-1.00	11.87	12.04
NO 49	1150	-1.01	11.87	12.04
NO 50	1150	-1.02	11.87	12.04
NO 51	1150	-1.03	11.87	12.04
NO 52	1150	-1.04	11.87	12.04
NO 53	1150	-1.05	11.87	12.04
NO 54	1150	-1.06	11.87	12.04
NO 55	1150	-1.07	11.87	12.04
NO 56	1150	-1.08	11.87	12.04
NO 57	1150	-1.09	11.87	12.04
NO 58	1150	-1.10	11.87	12.04
NO 59	1150	-1.11	11.87	12.04
NO 60	1150	-1.12	11.87	12.04
NO 61	1150	-1.13	11.87	12.04
NO 62	1150	-1.14	11.87	12.04
NO 63	1150	-1.15	11.87	12.04
NO 64	1150	-1.16	11.87	12.04
NO 65	1150	-1.17	11.87	12.04
NO 66	1150	-1.18	11.87	12.04
NO 67	1150	-1.19	11.87	12.04
NO 68	1150	-1.20	11.87	12.04
NO 69	1150	-1.21	11.87	12.04
NO 70	1150	-1.22	11.87	12.04
NO 71	1150	-1.23	11.87	12.04
NO 72	1150	-1.24	11.87	12.04
NO 73	1150	-1.25	11.87	12.04
NO 74	1150	-1.26	11.87	12.04
NO 75	1150	-1.27	11.87	12.04
NO 76	1150	-1.28	11.87	12.04
NO 77	1150	-1.29	11.87	12.04
NO 78	1150	-1.30	11.87	12.04
NO 79	1150	-1.31	11.87	12.04
NO 80	1150	-1.32	11.87	12.04
NO 81	1150	-1.33	11.87	12.04
NO 82	1150	-1.34	11.87	12.04
NO 83	1150	-1.35	11.87	12.04
NO 84	1150	-1.36	11.87	12.04
NO 85	1150	-1.37	11.87	12.04
NO 86	1150	-1.38	11.87	12.04
NO 87	1150	-1.39	11.87	12.04
NO 88	1150	-1.40	11.87	12.04
NO 89	1150	-1.41	11.87	12.04
NO 90	1150	-1.42	11.87	12.04
NO 91	1150	-1.43	11.87	12.04
NO 92	1150	-1.44	11.87	12.04
NO 93	1150	-1.45	11.87	12.04
NO 94	1150	-1.46	11.87	12.04
NO 95	1150	-1.47	11.87	12.04
NO 96	1150	-1.48	11.87	12.04
NO 97	1150	-1.49	11.87	12.04
NO 98	1150	-1.50	11.87	12.04
NO 99	1150	-1.51	11.87	12.04
NO 100	1150	-1.52	11.87	12.04

---	行政区界
---	処理分区界
---	幹線準幹線
○ □	中開マンホール
◎ □	強硬マンホール
○ □	流入マンホール
---	下水の流れる方向